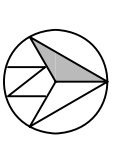







GROUND PENETRATING RADAR SURVEY TO LOCATE THE ARCHEOLOGICAL REMAINS OF NEWCASTLE PIER AT NOBBYS BEACH RESERVE, NEWCASTLE, NEW SOUTH WALES



Legend	
	POSSIBLE ARCHEOLOGICAL ANOMALIES
	DEPTH TO ANOMALY (mm)
	LOCATION OF GPR LINES
	LOCATION OF ERT SURVEY

Disclaimer:
 THIS DRAWING HAS BEEN PREPARED USING EXISTING DRAWINGS OR PRINTS AS SUPPLIED BY CLIENT AND SUPPLEMENTED BY MEASUREMENTS TAKEN ON SITE. PRIOR TO COMMENCING ANY WORK, ALL MEASUREMENT MUST BE CHECKED.



Advanced Subsurface Investigations

18 Fennell Street
 North Parramatta
 NSW 2151
 Australia

Telephone: (02) 98902122
 Fax: (02) 98902922

Email: info@gbgoz.com.au
 Website: www.gbgoz.com.au

CLIENT: COAL RIVER WORKING PARTY	
TITLE: NON DESTRUCTIVE INVESTIGATION TO LOCATE THE ARCHEOLOGICAL REMAINS OF NEWCASTLE PIER, NSW	
DRAWN: T.B	PROJECT MANAGER: V.D
SCALE: 1:250	DATE: 13 OCT 13
CADFILE: GBGA1613	DRG No: GBGA1613-04
REV:	A3